


TOTAL EXTENT (LEAST EXTENT AS PER DOCUMENT) : 2590 SQ.M ✓
ROAD AREA : 753 SQ.M ✓
NO.OF.PLOTS : 8 Nos. ✓

NOTE:-

1. SPLAY - 3.0M X 3.0M
2. MEASUREMENTS ARE INDICATED EXCLUDING SPLAY DIMENSION.
3.  ROAD AREA WAS HANDED OVER TO THE LOCAL BODY
 VIDE GIFT DEED DOCUMENT NO.11173/2019 DATED:25.11.2019, @ SRO REDHILLS.




CONDITION :

TNCDBR RULE NO : 47 (11)

THE COST OF LAYING IMPROVEMENTS TO THE SYSTEMS IN RESPECT OF ROAD, WATER SUPPLY, SEWERAGE, DRAINAGE OR ELECTRIC POWER SUPPLY THAT MAY BE REQUIRED AS ASSESSED BY THE CONCERNED AUTHORITY, NAMELY, THE LOCAL BODY AND TAMIL NADU ELECTRICITY BOARD, SHALL BE BORNE BY THE APPLICANT

⊙ NECESSARY SPACE FOR BUILDING LINE TO BE LEFT AS PER THE RULE IN FORCE WHILE TAKING UP DEVELOPMENT IN EVERY PLOT

LEGEND :

-  SITE BOUNDARY
-  ROADS GIFTED TO LOCAL BODY
-  EXISTING ROAD

CONDITION:

THE SUB-DIVISION APPROVED IS VALID SUBJECT TO OBTAINING SANCTION FROM THE LOCAL BODY CONCERNED.

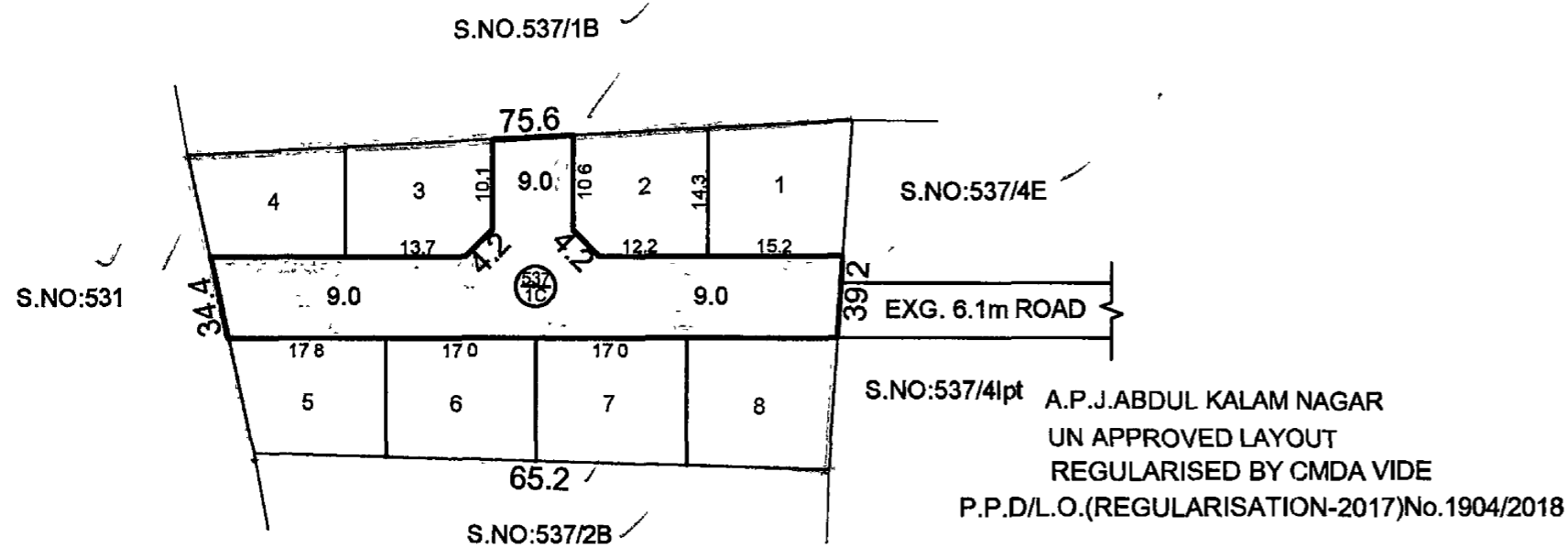
P.P.D NO: 133
L.O 2019

APPROVED

VIDE LETTER NO : L1 / 17337 / 2019

DATE : / 12 / 2019

9/12/19
**FOR CHIEF PLANNER (MSB/LAYOUT)
 CHENNAI METROPOLITAN
 DEVELOPMENT AUTHORITY**



D. Sundha
 9/12/19
 PREPARED BY

9/12/19
 P.A.II

9/12/2019
 A.P.

SHOLAVARAM PANCHAYAT UNION
SUB-DIVISION OF HOUSE SITES IN S.No. 537/1C OF SHOLAVARAM VILLAGE.

SCALE-1:800 (ALL MEASUREMENTS ARE IN METRE)

